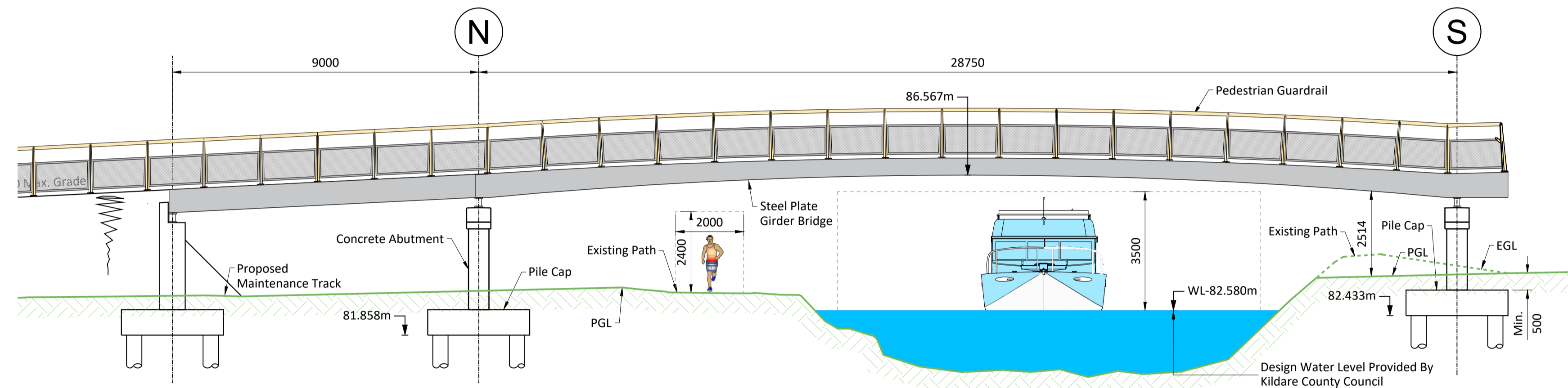
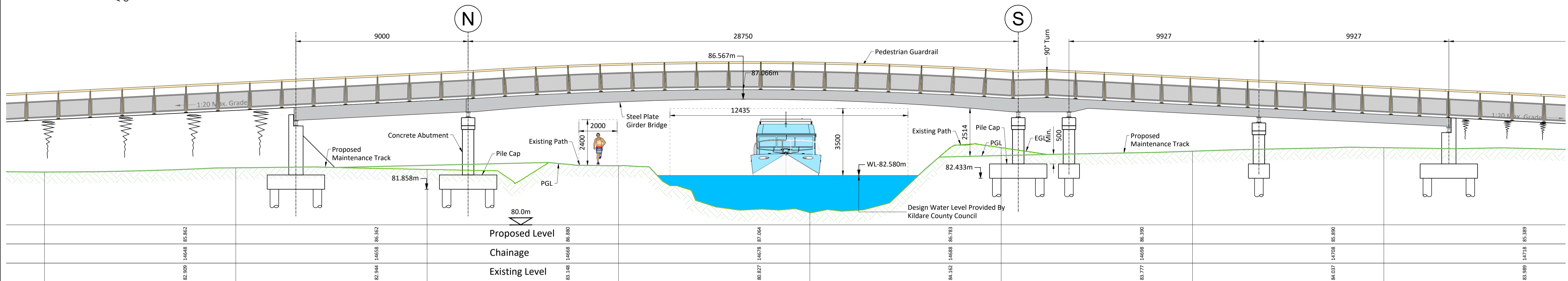


Approx. 11m Clearance To Overhead Electricity Line

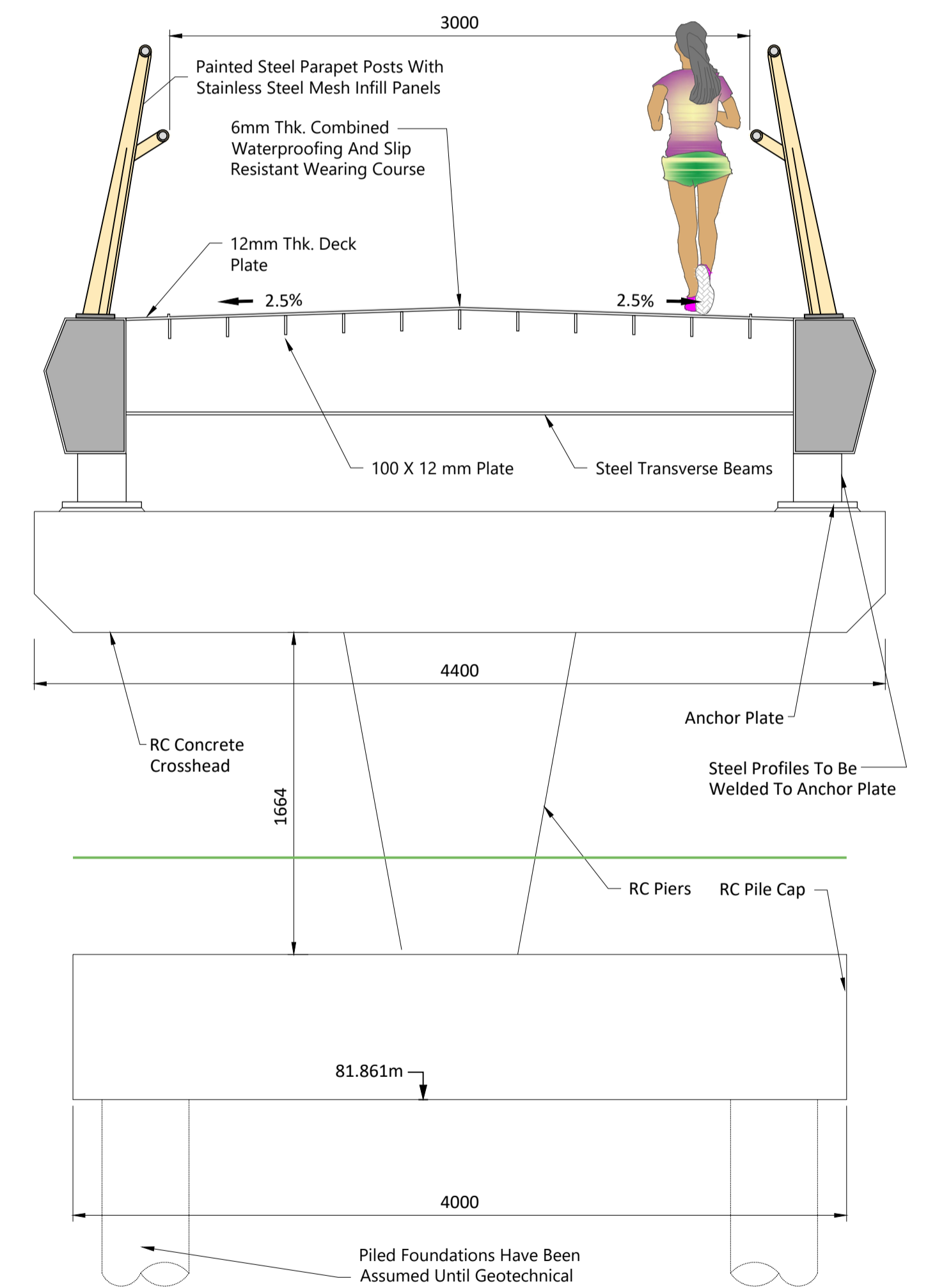
SECTION S3-A - LONGITUDINAL PROFILE ON BRIDGE C-L

Scale 1:100



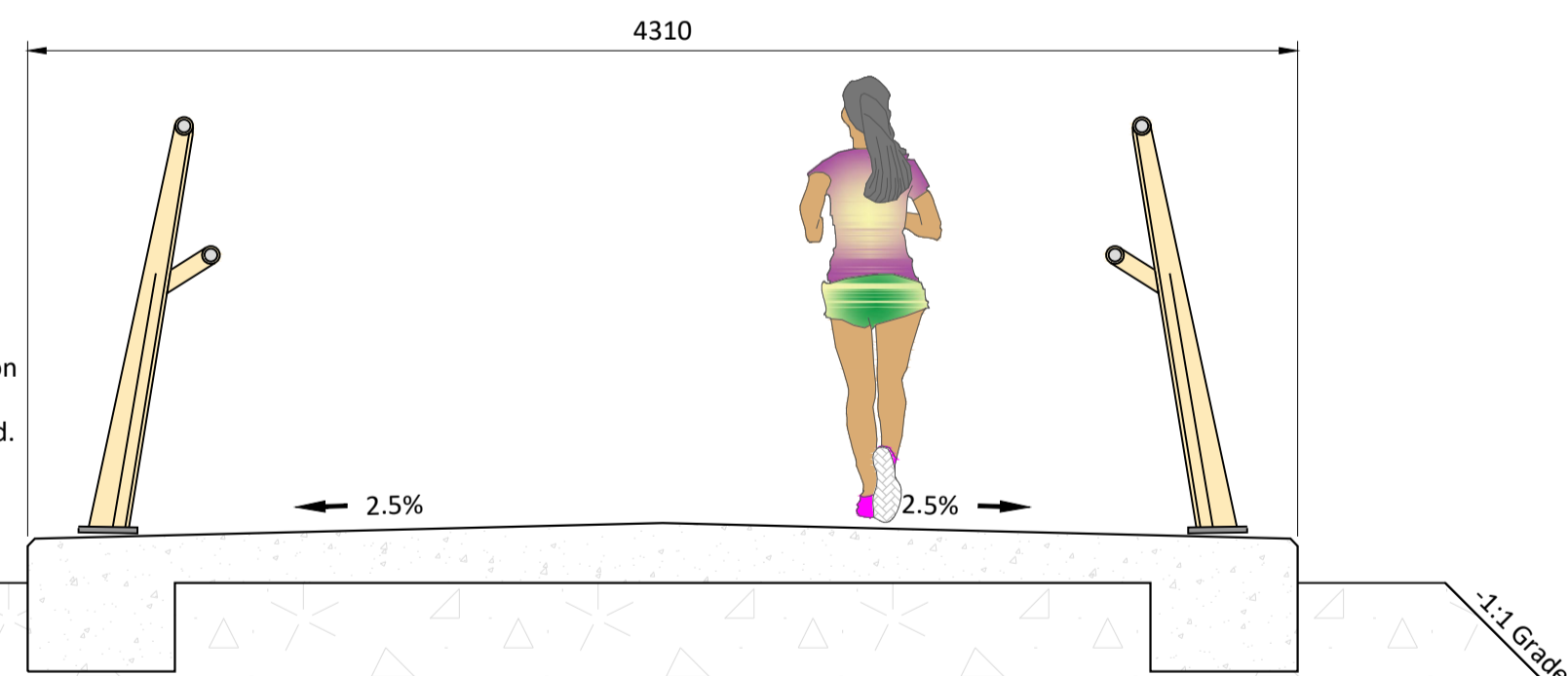
BRIDGE ELEVATION

Scale 1:100



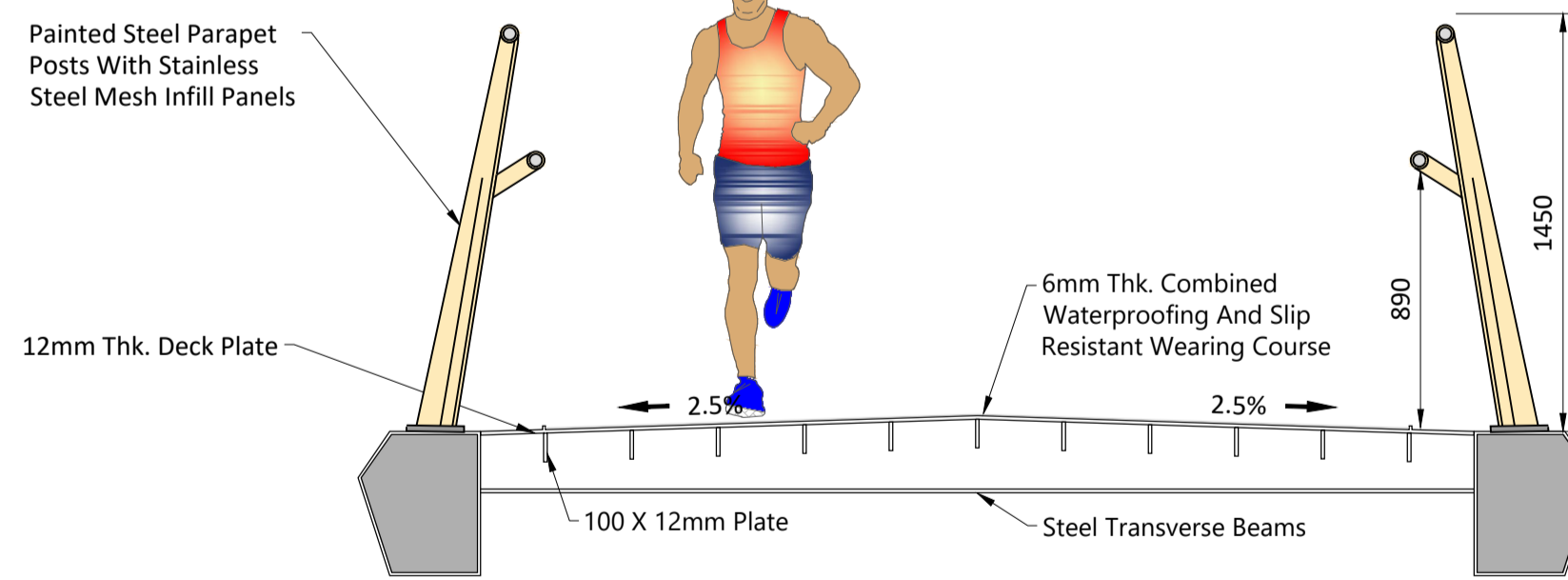
TYPICAL BRIDGE CROSS SECTION @ PIER

Scale 1:25



TYPICAL RAMP CROSS SECTION

Scale 1:25



TYPICAL BRIDGE CROSS SECTION @ SPAN

Scale 1:25

If Applicable : Ordnance Survey Ireland Licence No. CYAL50221678 © Ordnance Survey Ireland and Government of Ireland

Rev.	Description	App By	Date
A	ISSUE FOR DISCUSSION	BDH	16.05.23
B	ISSUE FOR DISCUSSION	BB	25.06.24

PROJECT	GRAND CANAL GREENWAY KILDARE PHASE 2		
SHEET	STRUCTURE 03 ELEVATIONS AND SECTIONS SHEET 1 OF 2		

		Comhairle Contae Chill Dara	
		Kildare County Council	
Date	16.05.23	Project number	P20-278
Drawn by	NS	Drawing Number	P20-278-ST03-P-0005
Checked by	BB	Scale (@ A1-)	1:100
		Rev	B